













KEY:

-  Proposed bitmac footpath.
-  Proposed carriageway construction with macadam finish.
-  Proposed PCC Verge Hardening
-  Proposed buff 'Blister' tactile paving.
-  Proposed P.C.C kerb line.
-  Proposed P.C.C channel.
-  Proposed P.C.C pin kerb edging.
-  Proposed Speed Table.
-  Proposed Tree.
-  Existing properties and boundaries to remain untouched

Notes:

Proposed alterations and new restrictions are shown in **Orange**.

Newly proposed white lines and existing lines to be refreshed are shown in black

Affected Areas:

Mount Pleasant Primary School
 Newton Lane - 23 Dwellings
 Newton Lane (Windsor Court) - 34

This map is reproduced from Ordnance Survey material with the permission of Ordnance Survey on behalf of the Controller of Her Majesty's Stationery Office. © Crown copyright. Unauthorised reproduction infringes Crown copyright and may lead to prosecution or civil proceedings. Licence Number 100023728. 2010

Rev./Amtd.	Amendment	Date	Approved



DARLINGTON
Borough Council

17 Allington Way
Darlington
DL1 4QB

Tel : (01325) 405000
 Fax: (01325) 388724

Project No.	Project Title
001	Mount Pleasant School (Newton Lane)

Drawing Title			
Consultation Layout			
Drawn By	Date	Drawing No.	Scale
GR	6/5/21	06	1:500
Approved By	Date	Rev./Amtd.	
NW	6/5/21	0/-	